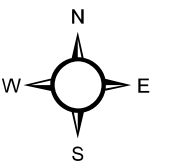
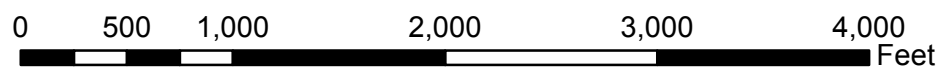
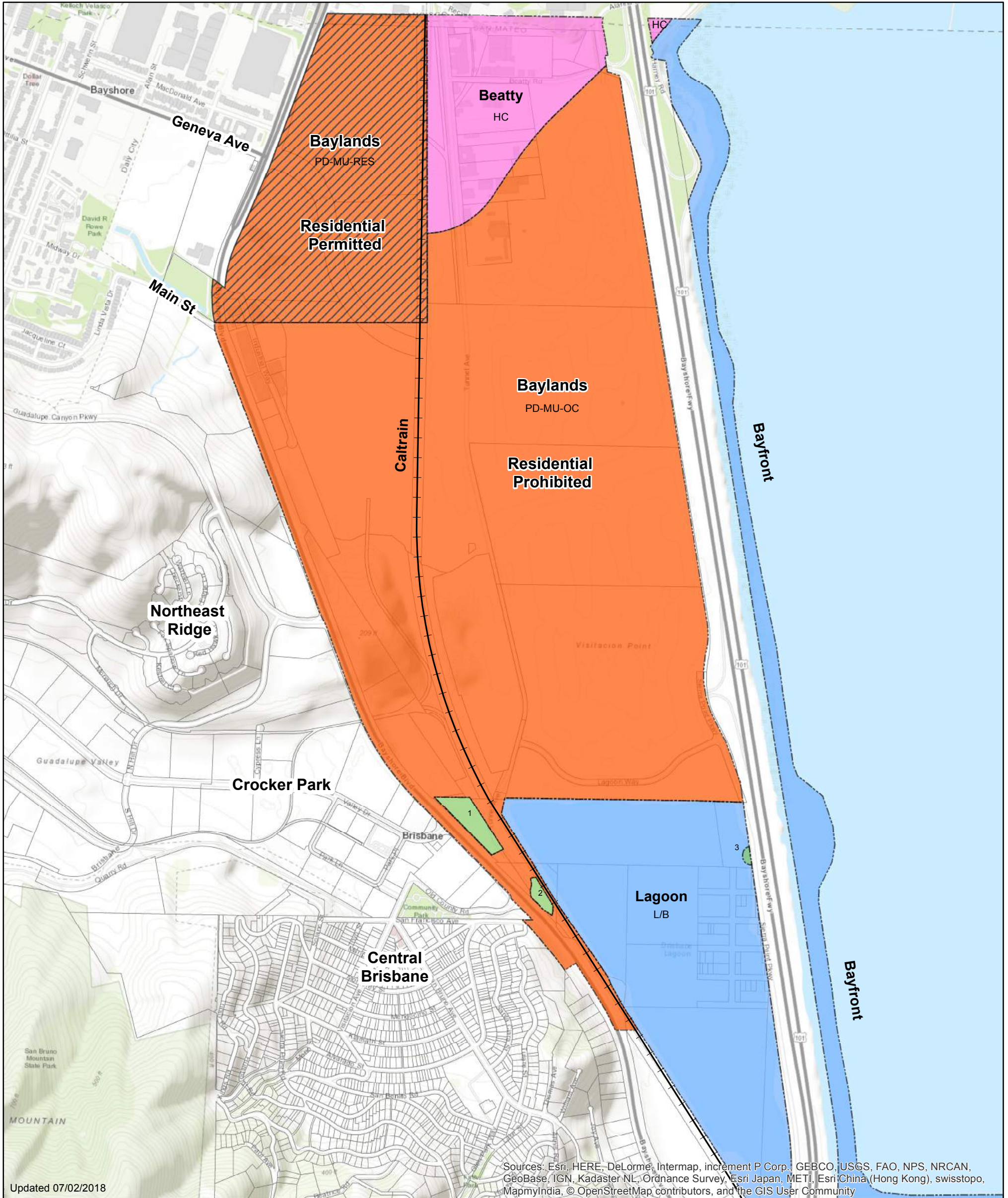




Proposed General Plan Land Use Diagram

GP - 1 - 18





Mixed Use

-  Planned Development - Mixed Use - Residential *PD-MU-RES*
-  Planned Development - Mixed Use - Office Commercial *PD-MU-OC*

Other Commercial

-  Heavy Commercial *HC*

Other Land Uses

-  Public Facilities and Parks *PFP*
-  Lagoon / Bayfront *L/B*

Public Facilities and Parks

- 1 - Bayshore Blvd Fire Station
- 2 - Park and Ride Lot
- 3 - Fisherman's Park

