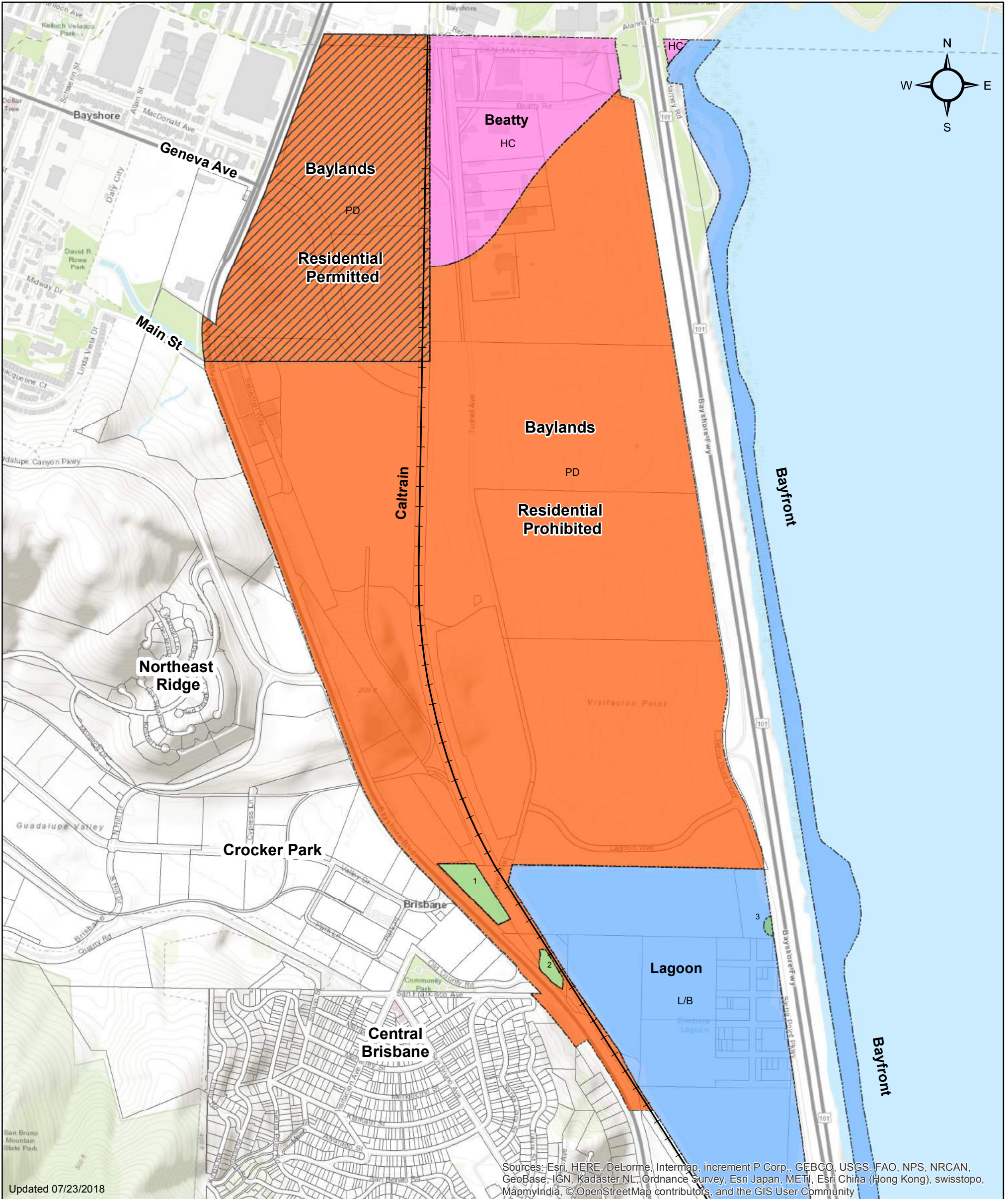




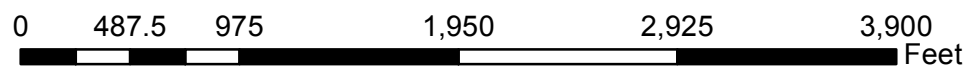
General Plan Land Use Diagram

GP - 1 - 18





Baylands

-  Planned Development PD (Residential Permitted)
-  Planned Development PD (Residential Prohibited)



Other Land Uses

-  Public Facilities and Parks PFP
-  Lagoon / Bayfront L/B

Other Commercial

-  Heavy Commercial HC

Public Facilities and Parks

- 1 - Bayshore Blvd Fire Station
- 2 - Park and Ride Lot
- 3 - Fisherman's Park

